



North Sydney Local Environmental Plan 2013

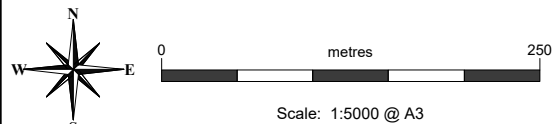
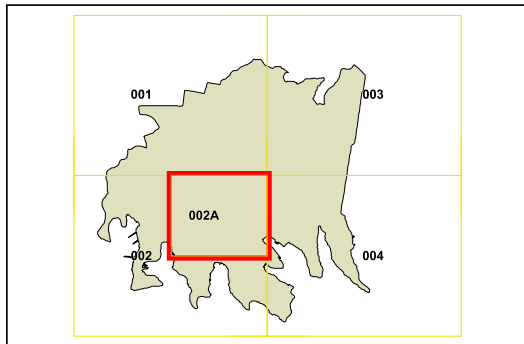
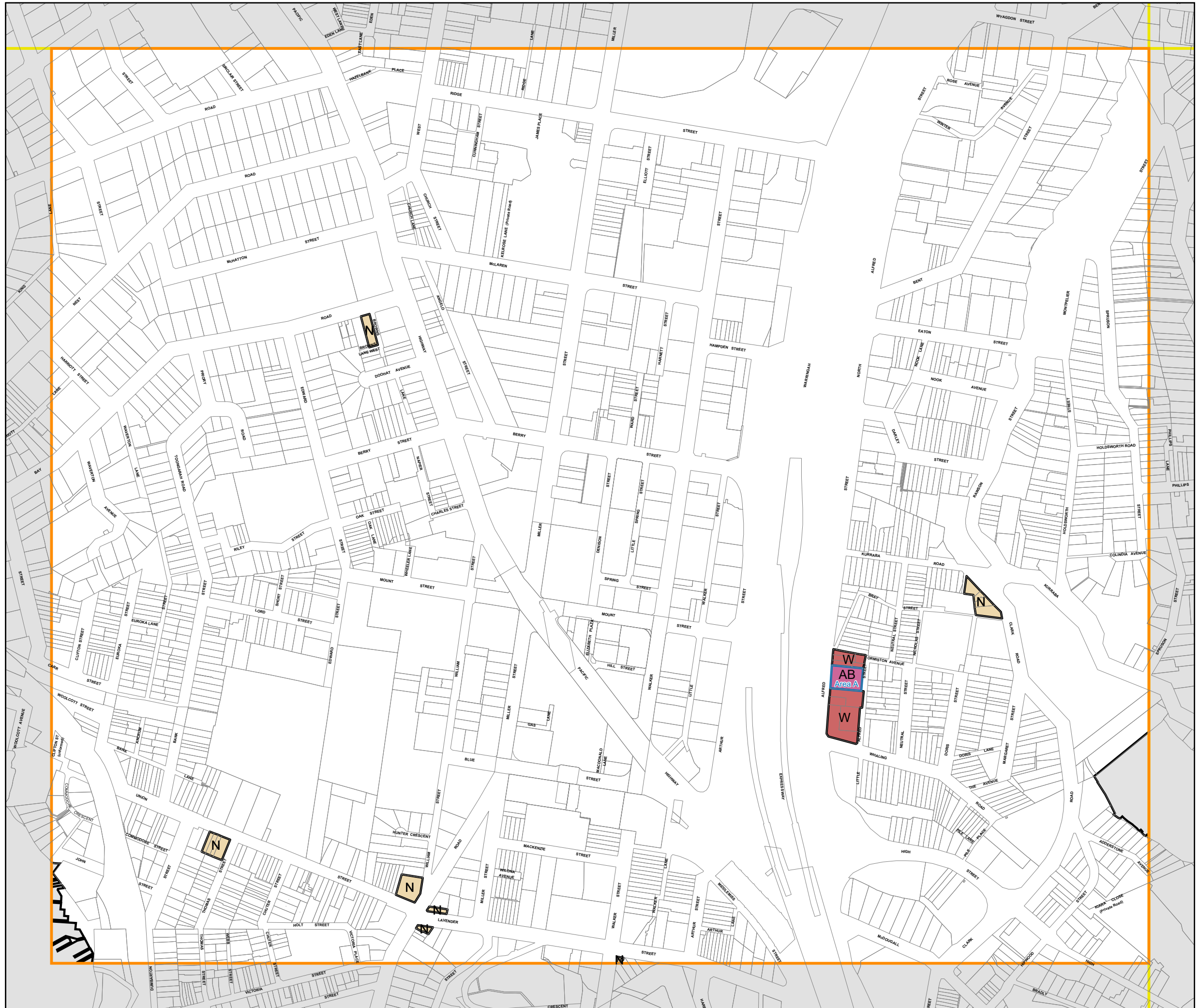
Floor Space Ratio Map - Sheet FSR_002A

Maximum Floor Space Ratio (n:1)

N	1
W	3.5
AA	6.6
AB	7.3
Area A	Area A – Refer to Clause 4.4 (2a)

Cadastre

□ Cadastre 07/06/13 ©North Sydney Council



Projection GDA 1994
MGA Zone 56

Map identification number:
5950_COM_FSR_002A_005_20130607